




Rice Creek

Ramsey Washington Metro

Watershed Districts

| | | | |
|-------------------------------------------------------------------------------------|-------------------------|------|-----|
|  | CAPITOL REGION | 1905 | 22% |
|  | RAMSEY WASHINGTON METRO | 2369 | 27% |
|  | RICE CREEK | 4527 | 51% |